


CITY OF LOS ANGELES
INTERDEPARTMENTAL CORRESPONDENCE

Date: September 18, 2018

To: Board of Public Works
Bureau of Street Services
Bureau of Contract Administration
Department of Transportation
Deputy City Engineers
Central, WLA, Valley, and Harbor Districts

From: Ramzy Sawaya, Central District Engineer 
Bureau of Engineering

Subject: **2018 HOLIDAY SEASON STREET CLOSURE RESTRICTIONS**

Attached is a copy of a Notice with the list of streets on which lane closures will be prohibited between November 19, 2018 and January 2, 2019. Please review the list of streets in your district.

In some cases, these holiday restrictions may be waived for short-term work such as a service connection, a public safety emergency or for an activity the Council District deems "Business Friendly" or a necessity. Therefore, in an effort to expedite processing in these particular situations, the appropriate District Engineer will have the discretion to waive the restrictions for short-term (one day or less) work and public safety emergencies.

Central District
201 N. Figueroa St, 11th Floor
Los Angeles, CA 90012
c/o Karan Patel
(213) 482-7056
karan.patel@lacity.org

Harbor District
638 S. Beacon St, Suite 402
San Pedro, CA 90731
Pablo Vasquez
(310) 732-4667
pablo.vasquez@lacity.org

Valley District
6262 Van Nuys Blvd, 3rd Floor
Van Nuys, CA 91401
Carolina Hare
(818) 374-4623
carolina.hare@lacity.org

West Los Angeles District
1828 Sawtelle Blvd, 3rd Floor
West Los Angeles, CA 90025
Kevin Azarmahan
(310) 575-8617
kevin.azarmahan@lacity.org
AND Oscar Gutierrez
(310) 575-8388
oscar.gutierrez@lacity.org

In other cases, the restriction should only be waived with concurrence of the Council Office with a follow-up memo sent to the President of the Board of Public Works.

If you have any questions, please call Mariann Karish at (213) 482-7130.

SB/MK:mk
IDC - Holiday Restrictions Memo 2018

Attachments

Bureau of Engineering Notice

September 18, 2018

Notice No. 24

To All: Senior Managers
Group Managers

Subject: **HOLIDAY SEASON STREET CLOSURE RESTRICTIONS**

In accordance with the Board of Public Works policy in effect for many years, **no permits shall be issued** for work **during the Holiday Season** in certain city streets in an attempt to minimize the impacts on shoppers and retail businesses. Accordingly, permits shall be limited to emergency work on the attached lists of streets between **November 19, 2018** and **January 2, 2019**. In addition, every effort shall be made to prevent blockage of these streets for any other reason during that period.


(RMK TA)

Attachments

CEN/SB/TA

Notice No. 24

Approved By:



Ramzy Sawaya, PE
District Engineer, Central District

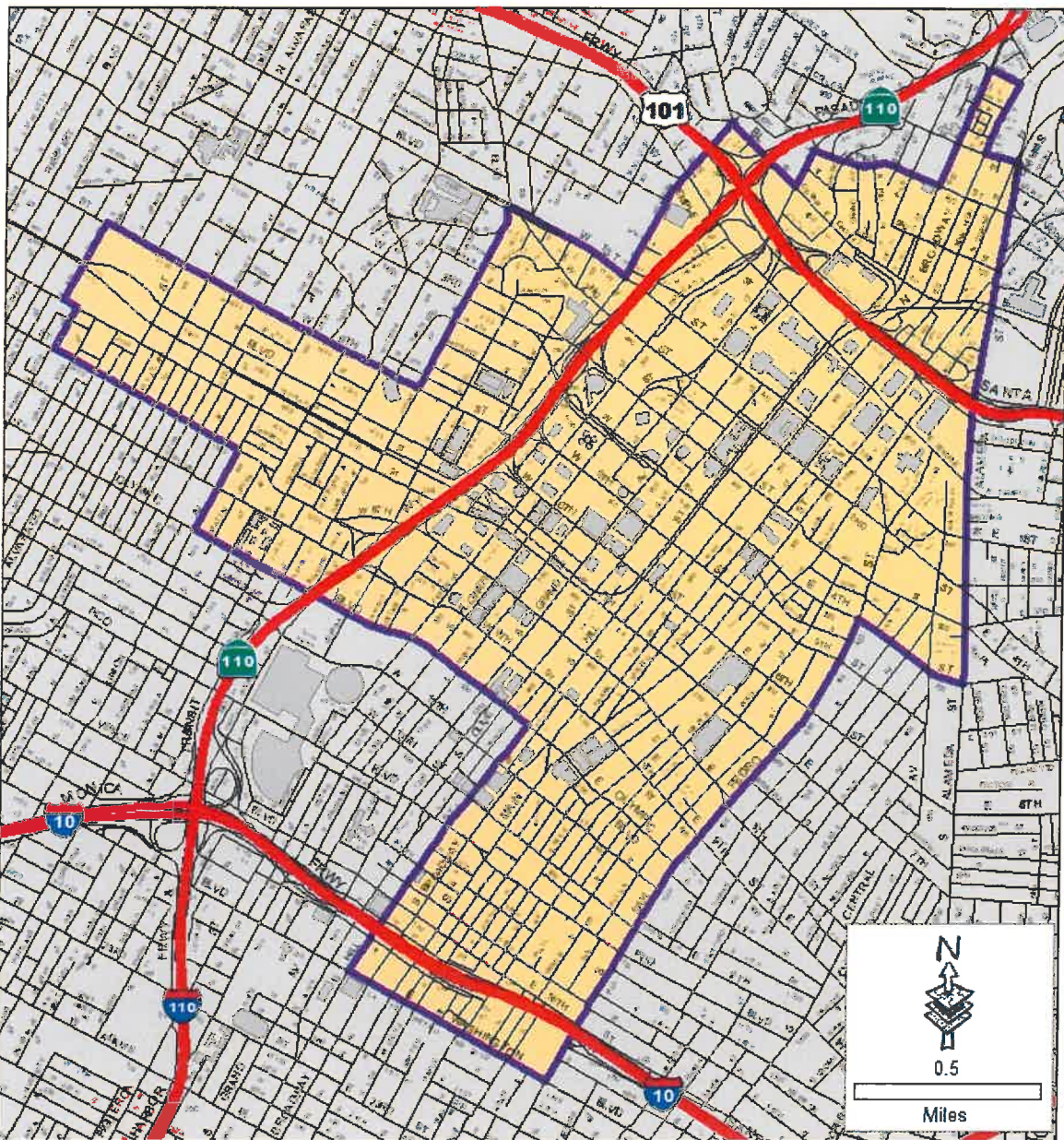
HOLIDAY SEASON EXCAVATION RESTRICTIONS

2018 CENTRAL DISTRICT

DOWNTOWN LOS ANGELES AREA:

**2018 Holiday Moratorium Restrictions
BOE Central District
Downtown Los Angeles Area**

Area bounded by Alameda St., College St., North Broadway, Bernard St., Hill St., Alpine St.,
Figueroa St., Sunset Bl., Beaudry Av., 1st St., Lucas Av., 6th St., Park View St., 8th St.,
Union Av., Olympic Bl., Hill St., Washington Bl., San Pedro St., and 4th St.



OTHER HOLIDAY SEASON EXCAVATION RESTRICTIONS

2018 CENTRAL DISTRICT

<u>STREET</u>	<u>LIMITS</u>
Alvarado Street	Glendale Blvd. to Hollywood Fwy.
Barham Boulevard	Cahuenga Blvd. to South Coyote Cyn Rd.
Beverly Boulevard	Fairfax Ave. to San Vicente Blvd.
Broadway (North)	Mission Rd. to Interstate 5
Cahuenga Boulevard	Santa Monica Blvd. to Lankershim Blvd.
Cesar E Chavez Avenue	Interstate 5 to Evergreen Ave.
Colorado Boulevard	Figueroa St. to Glendale City Boundary
Crenshaw Boulevard	Pico Blvd. to Vernon Ave.
Crescent Heights Boulevard	Sunset Blvd. to San Vicente Blvd.
Fairfax Avenue	Melrose Ave. to Olympic Blvd.
Figueroa Street	Avenue 50 to York Blvd.
Figueroa Street	Colorado Blvd. to Neola St.
First Street	Soto St. to Highway 101
Fletcher Drive	Interstate 5 to Glendale Blvd.
Franklin Avenue	Western Ave. to Highland Ave.
Eaglerock Boulevard	Colorado Blvd. to Yosemite Dr.
Glendale Boulevard	Glendale Fwy. to Alvarado St.
Glendale Boulevard	Fletcher Dr. to Silverlake Blvd.
Glendale Boulevard	Glenfeliz Blvd. to Glendale City Boundary
Highland Avenue	Hollywood Fwy. to Santa Monica Blvd.
Hollywood Boulevard	Sunset Blvd. to La Brea Ave.
Huntington Drive	Van Horne Ave. to Eastern Ave.
Hyperion Avenue	Rowena Ave. to Tracy St.
La Brea Avenue	Franklin Ave. to Coliseum St.
La Cienega Boulevard	Romaine St. to Rodeo Rd.
Larchmont Boulevard	Melrose Ave. to 1 st St.

OTHER HOLIDAY SEASON EXCAVATION RESTRICTIONS

2018 CENTRAL DISTRICT (cont'd)

<u>STREET</u>	<u>LIMITS</u>
Los Feliz Boulevard	Western Ave. to Glendale City Boundary
Martin Luther King, Jr. Boulevard	Norton Ave. to Marlton St.
Melrose Avenue	Vermont Ave. to Croft Ave.
Olympic Boulevard	Alvarado St. to Crenshaw Blvd.
Pico Boulevard	Crenshaw Blvd. to La Cienega Blvd.
Robertson Boulevard	Beverly Blvd. to Venice Blvd. (partly WLA)
Rodeo Road	La Cienega Blvd. to Jefferson Blvd.
San Fernando Road	State Highway 2 to City of Glendale
San Vicente Boulevard	Beverly Blvd. to 3 rd St.
Santa Monica Boulevard	Sunset Blvd. to City of West Hollywood
Sunset Boulevard	Elysian Park Ave. to Havenhurst Dr.
Vermont Avenue	Franklin Ave. to Adams Blvd.
Vine Street	Hollywood Blvd. to Melrose Ave.
Washington Boulevard	Alameda St. to San Pedro St.
Western Avenue	Franklin Ave. to Exposition Blvd.
Wilshire Boulevard	Grand Ave. to City of Beverly Hills
York Boulevard	Avenue 57 to Avenue 49
6th Street	Alvarado St. to Western Ave.
8th Street	Alvarado St. to Western Ave.

HOLIDAY SEASON EXCAVATION RESTRICTIONS

2018 WEST LOS ANGELES DISTRICT

<u>STREET</u>	<u>LIMITS</u>
Abbot Kinney Blvd.	Washington Blvd. to Main St.
Airport Boulevard	La Tijera Blvd. to Century Blvd.
Avenue of the Stars	Santa Monica Blvd. to Pico Blvd.
Aviation Boulevard	Arbor Vitae St. to 116th St.
Barrington Avenue	Sunset Blvd. to Barrington Pl.
Bundy Drive	La Grange Ave. to Pico Blvd.
Centinela Avenue	Venice Blvd. to Culver Blvd.
Century Boulevard	La Cienega Ave. to Sepulveda Blvd.
Century Park East	Santa Monica Blvd. to Pico Blvd.
Century Park West	Santa Monica Blvd. to Olympic Blvd.
Constellation Boulevard	Century Park East to Century Park West
Culver Boulevard	L.A. County Boundary to Vista Del Mar Ln.
Gayley Avenue	Le Conte Ave. to Wilshire Blvd.
Glendon Avenue	Wellworth Ave. to Weyburn Ave.
Jefferson Boulevard	Mesmer Ave. to Culver Blvd.
La Cienega Boulevard	Romaine St. to Rodeo Rd.
La Tijera Boulevard	Manchester Blvd. to Sepulveda Blvd.
La Tijera Boulevard	Knowlton St. to La Cienega Blvd.
Le Conte Avenue	Gayley Ave. to Hilgard Ave.
Lincoln Boulevard (State Hwy 1)	Navy St. to Manchester Blvd.
Main Street	Santa Monica City Boundary to Grand Blvd.
Manchester Avenue	Aviation Blvd. to Kentwood Ave.
Manning Avenue	Motor Ave. to National Blvd.
Midvale Avenue	Wilshire Blvd. to Ashton Ave.
Mindanao Way	Lincoln Blvd to Alla Rd.
Motor Avenue	Manning Ave. to Venice Blvd.
National Boulevard	Venice Blvd. to Motor Ave.

HOLIDAY SEASON EXCAVATION RESTRICTIONS

2018 WEST LOS ANGELES DISTRICT (cont'd)

<u>STREET</u>	<u>LIMITS</u>
National Boulevard	San Diego Fwy. to 200' W/O Sawtelle Blvd.
Olympic Boulevard	City of Beverly Hills to the City of Santa Monica
Overland Avenue	Pico Blvd. to Washington Blvd.
Pacific Avenue	Navy St. to Anchorage St.
Pico Boulevard	Crenshaw Blvd. to Centinela Ave.
Robertson Boulevard	Beverly Blvd. to Venice Blvd.
Santa Monica Blvd. (State Hwy 2)	City of Beverly Hills to City of Santa Monica
San Vicente Boulevard	Beverly Blvd. to 3rd St.
San Vicente Boulevard	Federal Avenue to Bundy Dr.
Sawtelle Boulevard	Ohio Ave. to Pico Blvd.
Sepulveda Boulevard	Sunset Blvd. to Imperial Hwy.
Sunset Boulevard	Kenter Ave. to San Diego Fwy.
Sunset Boulevard	Chautauqua Blvd. to Temescal Cyn Rd.
Venice Boulevard	Strong's Dr. to Ocean Front Walk
Veteran Avenue	Weyburn Ave. to Ohio Ave.
Washington Boulevard	Lincoln Blvd. to Pacific Ave.
Westwood Boulevard	Le Conte Ave. to National Blvd.
Wilshire Boulevard	City of Beverly Hills to City of Santa Monica
3rd Street	La Brea Ave. to City of Beverly Hills

HOLIDAY SEASON EXCAVATION RESTRICTIONS

2018 VALLEY DISTRICT

<u>STREET</u>	<u>LIMITS</u>
Barham Boulevard	Cahuenga Blvd. to South Coyote Cyn. Rd.
Cahuenga Boulevard	Lankershim Blvd. to Santa Monica Blvd.
Cahuenga Boulevard	Chandler Blvd. to Whitnall Hwy.
Cedros Avenue	Roscoe Blvd. to Parthenia St.
Chase Street	Lennox Ave. to Cedros Ave.
Chatsworth Street	Yarmouth Ave. to Lindley Ave.
Corbin Avenue	Parthenia St. to Plummer St.
Erwin Street	Topanga Cyn Blvd. to Owensmouth Ave.
Erwin Street	Colfax Ave. to Laurel Canyon Blvd.
Fallbrook Avenue	Sylvan St. to Vanowen St.
Foothill Boulevard	East City Boundary to Fenwick St.
Foothill Boulevard	Arroyo St. to Polk St.
Hamlin Street	Laurel Canyon Blvd. to Saint Clair Ave.
Hazeltine Avenue	Riverside Dr. to Ventura Blvd.
Kester Avenue	Saticoy St. to Raymer St.
Kittridge Street	Laurel Cyn. Blvd. to Saint Clair Ave.
Lankershim Boulevard	Ventura Blvd. to Hart St.
Laurel Canyon Boulevard	Mulholland Dr. to Sherman Way
Magnolia Boulevard	Vineland Ave. to 170 Fwy.
Nordhoff Street	Corbin Ave to Wilbur Ave
Owensmouth Avenue	Oxnard St. to Vanowen St.
Oxnard Street	Topanga Cyn. Blvd. to Owensmouth Ave.
Parthenia Street	Van Nuys Blvd. to Sepulveda Blvd.
Plummer Street	Tampa Ave. to Corbin Ave.
Radford Avenue	Oxnard St. to Erwin St.
Raymer Street	Kester Ave. to Sepulveda Blvd.
Reseda Boulevard	Lassen St. to San Jose St.
Rinaldi St.	Porter Valley Dr. to Avenida Aldea

HOLIDAY SEASON EXCAVATION RESTRICTIONS

2018 VALLEY DISTRICT (cont'd)

<u>STREET</u>	<u>LIMITS</u>
Riverside Drive	Woodman Ave. to Van Nuys Blvd.
Roscoe Boulevard	DeSoto Ave. to Farralone Ave.
San Fernando Mission Boulevard	Ruffner Ave. to Amestoy Ave.
Sepulveda Boulevard	Valley Vista Blvd. to Brand Blvd.
Sherman Way	Vineland Ave. to Shoup Ave.
Shirley Avenue	Nordhoff St. to Plummer St.
Sunland Boulevard	Foothill Blvd. to 210 Fwy.
Tampa Avenue	Parthenia St. to Rinaldi St.
Tobias Avenue	Roscoe Blvd. to Parthenia St.
Topanga Canyon Blvd.	Nordhoff St. to Ventura Blvd.
Van Nuys Boulevard	Valley Vista Blvd. to Parthenia St.
Vanowen Street	Canoga Ave. to Lena Ave.
Ventura Boulevard	Lankershim Blvd. to Shoup Ave.
Victory Boulevard	Royer Ave. to the City of Burbank
Woodman Avenue	Ventura Blvd. to Riverside Dr.
Zelzah Avenue	Kingsbury St. to Tribune St.

HOLIDAY SEASON EXCAVATION RESTRICTIONS

2018 HARBOR DISTRICT

<u>STREET</u>	<u>LIMITS</u>
Anaheim Street	Alameda St. to Figueroa St.
Avalon Boulevard	Pacific Coast Hwy. to "F" St.
Beacon Street	6th St. to 9th St.
Capitol Drive	500' E/O Western Ave. to Western Ave.
Gaffey Street	Summerland Ave. to 19th St.
Harbor Boulevard	Beacon St. to 7th St.
Pacific Avenue	Oliver St. to Hamilton Ave.
Pacific Coast Highway (State Hwy 1)	Eubank Ave. to Western Ave.
Park Western Drive	600' E/O Western Ave. to Western Ave.
Western Avenue	Capitol Dr. to Summerland Ave.
Western Avenue	25th St. to 600' N/o 25th St.
Western Avenue	1,200' N/O Westmont Dr. to Westmont Dr.
Weymouth Avenue	7th St. to 9th St.
5th Street	Harbor Blvd. to Gaffey St.
6th Street	Harbor Blvd. to Gaffey St.
7th Street	Harbor Blvd. to Gaffey St.
8th Street	Averill Ave. to Weymouth Ave.
9th Street	Pacific Ave. to Meyler St.
25th Street	800' E/O Western Ave. to Moray Ave.